A Pocket Book
OF ALL THE
COUNTIES
OF
England and Wales:

Wherein are deſcrib'd, the

CHEIF CITIES,

Market-Towns and others;

With the

RIVERS and ROADS

FROM

LONDON.

To which is added, a *Compaſs*, ſhewing the *Bearing*, and a *Scale* for the *Diſtance* of *Places*.

There is alſo given the *Length*, *Breadth*, and *Circumference* of each *County*: The *Latitude* of each *City* or *Town*, and its *Diſtance* from *London*.

Being a neceſſary and plain Direction for Travelling to any Place or Town in all *England* or *Wales*.

Sold by *Robert Morden* at the *Atlas* in *Cornhil*, and *Joſeph Pask* Stationer, at the *three Ink-bottles* in *Caſtle-ally*, under the weſt-end of the *Royal Exchange*.

S. 118.
9

Maps 37. d. 2.
12. b 2
C. 24. aa. 11.

Pr. MCLXVIII.

~~1165~~ ~~L.17.D.1~~ 12
250 5.1
S.118

England. - Road Atlases

MVSEVM
BRITAN
NICVM

Essex.

Length.		45.
Bredth.		38.
Circumference.		148.
Colcheſter.	D. from Lon:	43: 50.
	Lattitude.	51: 58.

Kent.

Length.		60.
Bredth.		30.
Circumference.		170.
Canterb:	D. from Lon.	44. 56.
	Lattitude.	51. 17.

8 Hartford Sh:

Length.		30.
Bredth.		28.
Circumference.		130.
Hartford D. from Lon:		20. 22.
Hartford Lattitude		51. 50.

Middlesex.

Length.	24.
Bredth.	18.
Circumference.	95.
Londons Lattitude.	51d. 30′

3 Bedford Sh:

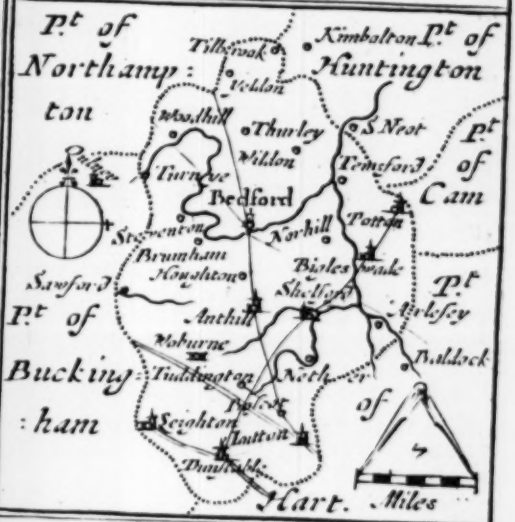

Length.			28.
Breadth.			17.
Circumference.			75.
Bedford.	D. from Lon.	38:	48.
	Lattitude.	52:	10.

2 Buckingham Sh:

Length.			44.
Breadth.			18.
Circumference.			140.
Buckingh.	D. from Lon.	44:	60.
	Lattitude.	52:	2.

2 Oxford Sh:

Length.			41.
Bredth.			29.
Circumference.			144.
Oxford.	D. from Lon.	27.	55.
	Lattitude.	51.	46.

3 Barke Sh:

Length.			46
Bredth.			25
Circumference.			132
Redding.	D. from Lon.	32.	44.

10 Surrey.

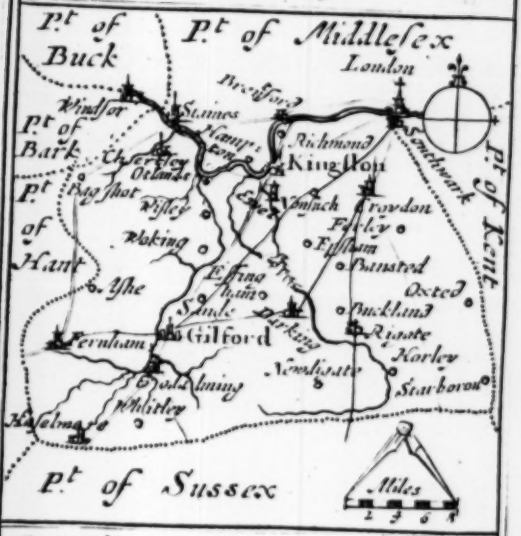

Length			40.
Breadth			27.
Circumference			130.
Gilford	D. from Lon.	26.	30
	Lattitude	51.	13

4 Sussex.

Length			53.
Breadth			16.
Circumference			172.
Chichester.	D. from Lon.	50.	53
	Lattitude	50.	48.

5 Hant Sh:

Length.			66.
Breadth.			30.
Circumference.			176.
Southamp:	D. from Lon.	60.	78.
	Latitude.	50.	56.

6 Wilt Sh:

Length.			52.
Breadth.			38.
Circumference.			120.
Salisbury	D. from Lon.	70.	83.
	Latitude.	51.	4.

Gloceſter Sh.

Length.			60.
Bredth.			26.
Circumference.			190.
Gloceſter.	D. from Lon.	81.	102.
	Lattitude.	51.	77.

Worceſter Sh.

Length.			38.
Bredth.			31.
Circumference.			137.
Worceſter.	D. from Lon.	85.	112.
	Lattitude.	52.	14.

Hereford Sh

Length.			33.
Bredth.			26.
Circumference.			111.
Hereford.	D. from Lon:	105.	132.
	Lattitude:	52.	12.

Monmouth Sh

Length.			29.
Bredth.			20.
Circumference.			84.
Monmouth.	D. from Lon	99.	127.
	Latitude	51.	67.

8 Somerset Sh:

Length.			62.
Breadth.			32.
Circumference.			204.
Bristol.	D. from Lon.	94.	115.
	Lattitude.	51.	32.

7 Dorset Sh:

Length.			53.
Breadth.			30.
Circumference.			170.
Dorchester.	D. from Lon.	85.	112.
	Lattitude.	50.	35.

9

Devon Sh:

Length.			52.
Breadth.			47.
Circumference.			202.
Exceter.	D. from Lon.	138.	172.
	Latitude.	50.	43.

10

Cornwall.

Length.			65.
Breadth.			30.
Circumference.			262.
Launst̃.	D. from Lon.	170.	216.
	Latitude.	50.	42.

10 Penbrok Sh:

Length.			33.
Bredth.			22.
Circumference.			121.
Penbroke.	D. from Lon.	195.	254.
	Latitude	51.	48.

9 Carmarthen Sh:

Length.			40.
Bredth.			26.
Circumference.			106.
Carmar.	D. from Lon.	177	223.
	Latitude.	52.	2.

Glamorgan Sh

8

Length.			48.
Breadth.			27.
Circumference.			116.
Landaf.	D. from Lon.	126.	163.
	Latitude.	51.	35.

Brecknok Sh:

7

Length.			35.
Breadth.			30.
Circumference.			109.
Brecknock.	D. from Lon.	123.	101.
	Latitude.	52.	2.

Radnor Sh

Length.			27.
Bredth.			20.
Circumference.			80.
Radnor.	D. from Lon.	m.	148.
	Latitude.	52.	22.

6 Cardigan Sh:

Length.			44.
Bredth.			22.
Circumference.			103
Cardigan.	D. from Lon.	147.	219.
	Latitude.	52.	18.

5 Montgomery Sh

Length.		31.
Bredth.		23.
Circumference.		98.
Montgom	D. from Lon.	122. 158.
	Latitude	52. 40.

4 Merioneth Sh:

Length.		38.
Bredth		28.
Circumference		111.
Harlech.	D. from Lon.	167. 218.
	Latitude	53. 6

Carnarvan Sh:

Length.			53.
Bredth.			20.
Circumference.			115.
Carnar.	D. from Lon.	181.	237.
	Latitude.	53.	22.

Anglesey

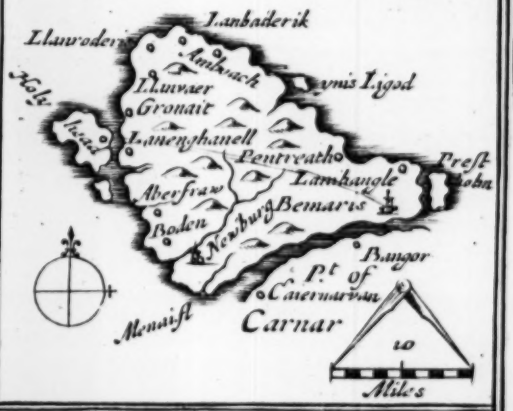

Length.			23.
Bredth.			16.
Circumference.			67.
Beaum.s	D. from Lon.	184.	241.
	Latitude.	53.	28.

Denbigh Sh:

3

Length.		40.
Bredth.		21.
Circumference.		118.
Denbigh.	D. from Lon.	160. 209.
	Latitude.	53. 19.

Flint Shire

1

Length.		33.
Bredth.		8.
Circumference.		83.
Flint.	D. from Lon.	150. 193.
	Latitude.	53. 21.

Cheſhire.

4

Length.			45.
Bredth.			32.
Circumference.			145.
Cheſter.	D. from Lon.	120.	182.
	Latitude.	53.	16.

Shrop Shire.

10

Length.			38.
Bredth.			30.
Circumference.			135.
Shrowſh.	D from Lon.	124.	155.
	Latitude.	52.	47.

5

Darby Sh:

Length.		40.
Bredth.		30.
Circumference.		130.
Darby. D. from Lon.	98.	122.
Darby. Latitude.	52.	58.

9

Stafford Sh:

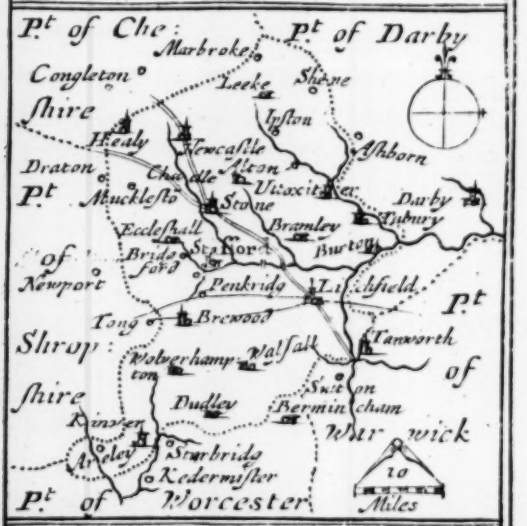

Lenght.		45.
Bredth.		28.
Circumference.		142.
Lichfeild. D. from Lon:	94.	118.
Lichfeild. Lattitude.	52:	50.

Leceſter Sh:

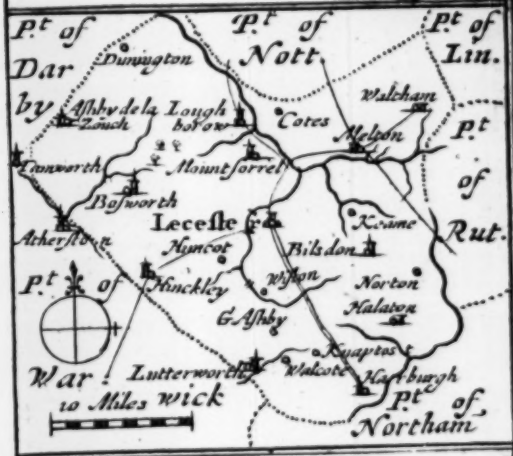

Length.			30.
Bredth.			26.
Circumference.			100.
Leiceſter.	D. from Lon.	78.	98.
	Latitude.	52.	41.

Warwick Sh:

1

Length.			40.
Bredth.			30.
Circumference.			122.
Warwick.	D. from Lon.	70.	88.
	Lattitude.	52.	20.

Northampton Sh:

Length.		55.
Bredth.		26.
Circumference.		125.
Northamp:	D. from Lon:	55: 65.
	Lattitude.	52: 14.

Rutland

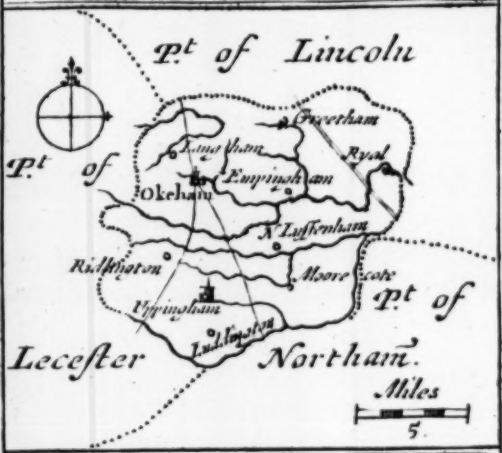

Length.		14
Bredth.		12
Circumference.		42
Okeham	D. from Lon:	72: 90.
	Lattitude.	52: 45.

Huntington S.

Length			23.
Bredth			18.
Circumference			65.
Huntington	D from Lon:	48:	57.
	Lattitude	52:	17.

4 Cambridg Sh:

Length.			35.
Bredth.			22.
Circumference.			130.
Cambridg.	D. from Lon:	44:	52.
	Lattitude.	52:	12.

5 Norfolk.

Length.			50.
Bredth.			35.
Circumference.			145.
Norwich.	D. from Lon	90:	108.
	Lattitude.	52:	12.

6 Suffolk.

Length.			48.
Bredth.			24.
Circumference.			156.
Ipswich.	D. from Lon:	55:	68.
	Lattitude.	52:	8.

Lancaster Sh:

3

Length.			57.
Bredth.			32.
Circumference.			170.
Lancaster.	D. from Lon.	187.	232.
	Latitude.	54.	10.

Nottingham Sh:

7

Length.			40.
Bredth.			24
Circumference			110
Notting.	D. from Lon.	96.	122
	Latitude.	52.	50

York Sh:

Length.			85.
Bredth.			75.
Circumference.			318.
York.	D. from Lon.	150.	192.
	Latitude.	53.	58.

Lincolne Sh:

8

Lenght.			60.
Bredth.			44.
Circumference.			170.
Lincolne	D. from Lon:	102.	128½
	Lattitude.		53.

Cumberland.

2

Length.		56.
Bredth.		32.
Circumference.		173
Carlile.	D. from Lon.	235. 301.
	Latitude.	55. 0.

Westmorland

1

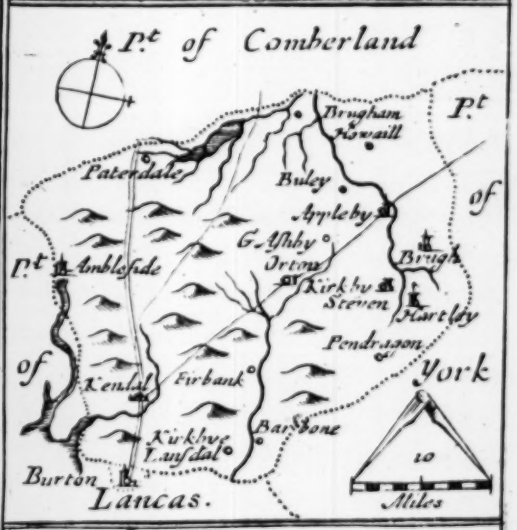

Length.		38.
Bredth.		33.
Circumference.		112.
Kendal.	D. from Lon.	201. 246.
	Latitude.	54. 24.

Northumberland.

Length.			60.
Bredth.			40.
Circumference.			145
New Caſt.	D. from Lon.	212.	27 6.
	Latitude.	55.	3.

Durham

Length.			35.
Bredth.			30.
Circumference			105.
Durham.	D. from Lon.	200.	262.
	Latitude.	54.	50.